AD ELEV 60
38 34 03S 146 45 16E

AERODROME CHART
YARRAM, VIC (YYRM)

AWIS	FIA	CTAF	PAL	Bearings are Magnetic Elevations in FEET AMSL
134.7	**ML CEN 124.0**	**126.7**	**119.65**	

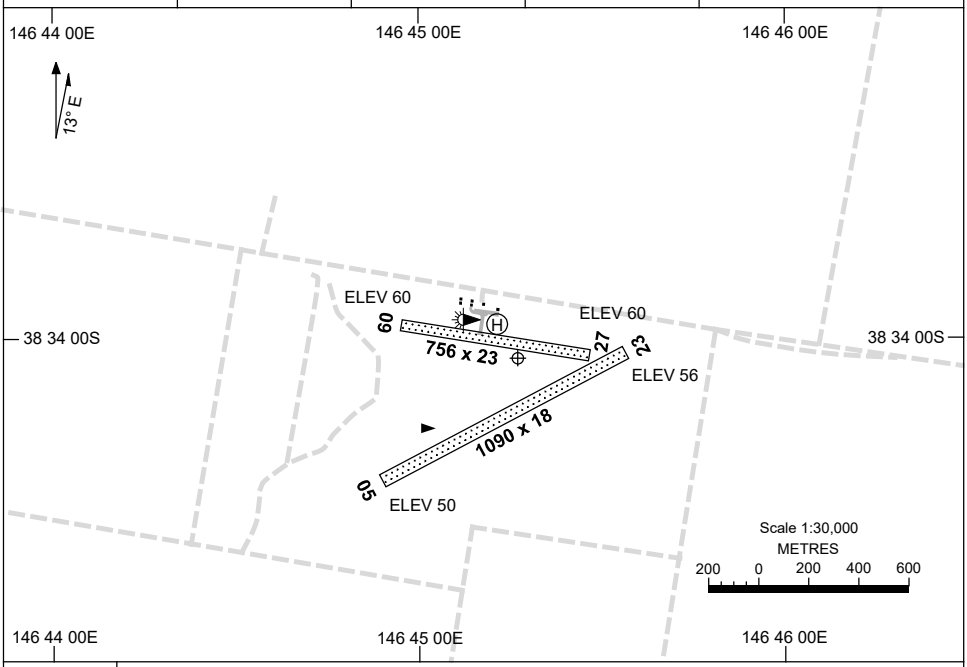

RWY	AERODROME LIGHTING
	TAXIWAYS : BLUE EDGE RL : PAL 119.65 , SDBY (15 SEC).
09 *086*	LIRL
266 **27**	LIRL
05 *050*	NIL
230 **23**	NIL

NOTES

1. AWIS REQUIRES 1 SEC PULSE TO OPERATE.

Changes: REMOVED NOTES.

YRMAD01-175

© Airservices Australia

airservices

30 NOV 2023

USE QNH

RNP RWY 09

YARRAM, VIC (YYRM)

AWIS	FIA	CTAF	PAL
134.7	ML CEN 124.0	126.7	119.65

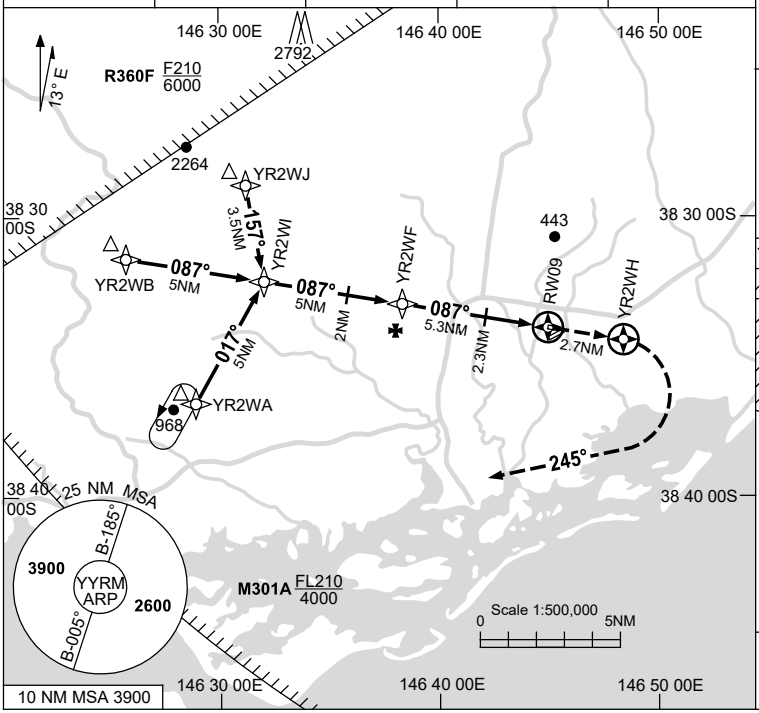

RNP APCH LNAV/VNAV RQMNTS:

- YYRM QNH RQ
- YYRM TEMP RQ
- PROC TEMP RANGE -10°C TO +61°C

Holding at YR2WA

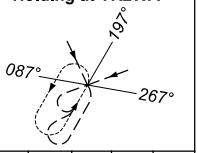

TR IN	TURN	TIME	MIN ALT	DME LMT
017°	Left	1	3900	

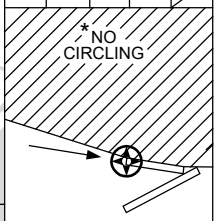

AD ELEV 60

Bearings are Magnetic
Elevations in FEET AMSL

NM TO NEXT WPT	YR2WI	4	3	2	1	YR2WF	4	3	2.3	2	1.6	1	RW09
ALT (3° APCH PATH)	3380	3060	2750	2430	2110	1790	1380	1070	840	750	620	420	

MISSED APPROACH:
TRACK DCT TO YR2WH, THEN TURN RIGHT, TRACK 245°. CLIMB TO 3900ft.

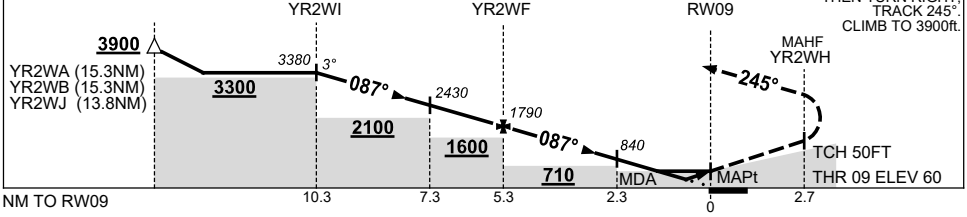

NOTES

CATEGORY	A	B	C	D
LNAV/VNAV	**420** (360-2.0)			NOT APPLICABLE
LNAV	**620** (560-3.2)			
CIRCLING *	**660** (600-2.4)		**760** (700-4.0)	
ALTERNATE	(1100-4.4)		(1200-6.0)	

1. MAX IAS :
   YR2WA : 210KT.
   YR2WB : 210KT.
   YR2WJ : 190KT.

* 2. NO CIRCLING N OF RWY 09/27.

Changes: R360F REPLACES R359G, M301A REPLACES R359F, Editorial.

YRMGN01-177

© Airservices Australia

airservices australia

30 NOV 2023

USE QNH

RNP RWY 27

YARRAM, VIC (YYRM)

AWIS	FIA	CTAF	PAL
134.7	ML CEN 124.0	126.7	119.65

RNP APCH
LNAV/VNAV RQMNTS:
- YYRM QNH RQ
- YYRM TEMP RQ
- PROC TEMP RANGE -10°C TO +61°C

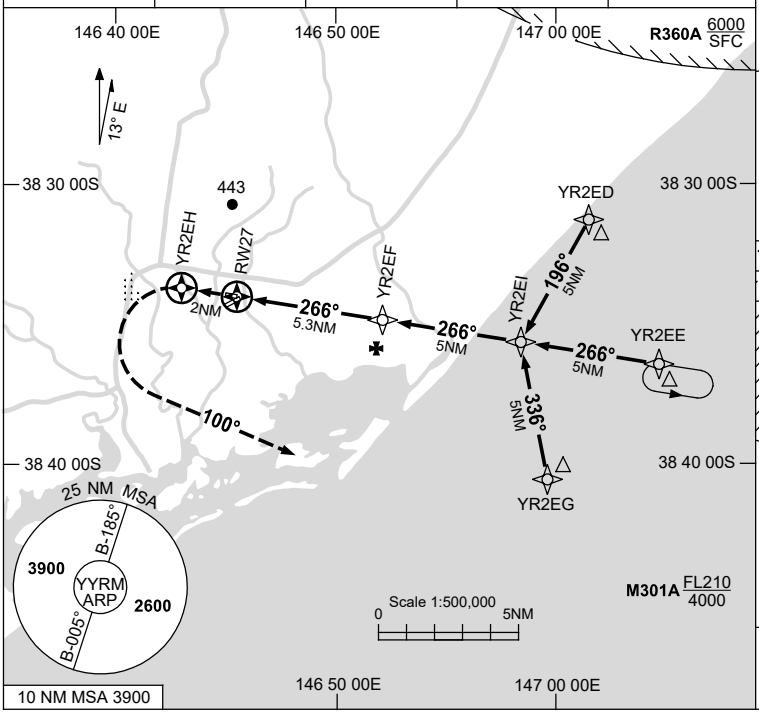

Holding at YR2EE

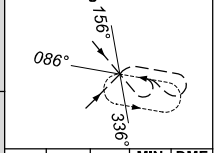

TR IN	TURN	TIME	MIN ALT	DME LMT
266°	Left	1	2600	

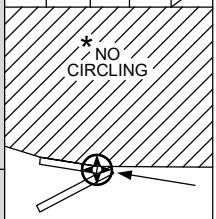

AD ELEV 60

Bearings are Magnetic
Elevations in FEET AMSL

NM TO NEXT WPT	RW27	1	1.6	2	3	4	YR2EF	1	2	2.5			
ALT (3° APCH PATH)		420	620	750	1070	1380	1790	2110	2430	2600			

MISSED APPROACH:
TRACK DCT TO YR2EH,
THEN TURN LEFT,
TRACK 100°.
CLIMB TO 2600ft.

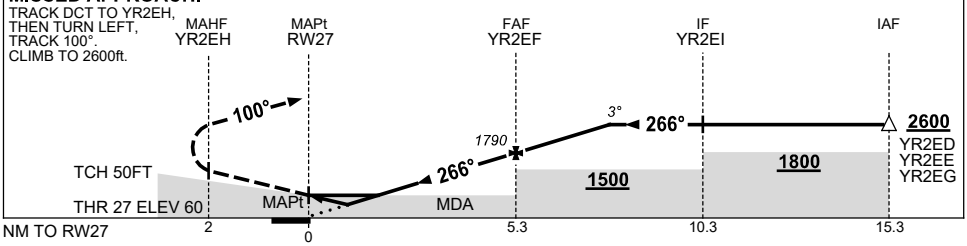

NOTES

CATEGORY	A	B	C	D
LNAV/VNAV	**420** (360-2.0)			NOT APPLICABLE
LNAV	**620** (560-3.2)			
CIRCLING *	**660** (600-2.4)		**760** (700-4.0)	
ALTERNATE	(1100-4.4)		(1200-6.0)	

1. MAX IAS :
   INITIAL : 210KT.
2. * NO CIRCLING N OF RWY 09/27.

Changes: R360A REPLACES R359A, M301A REPLACES R359F, Editorial.

YRMGN02-177

© Airservices Australia

airservices australia